

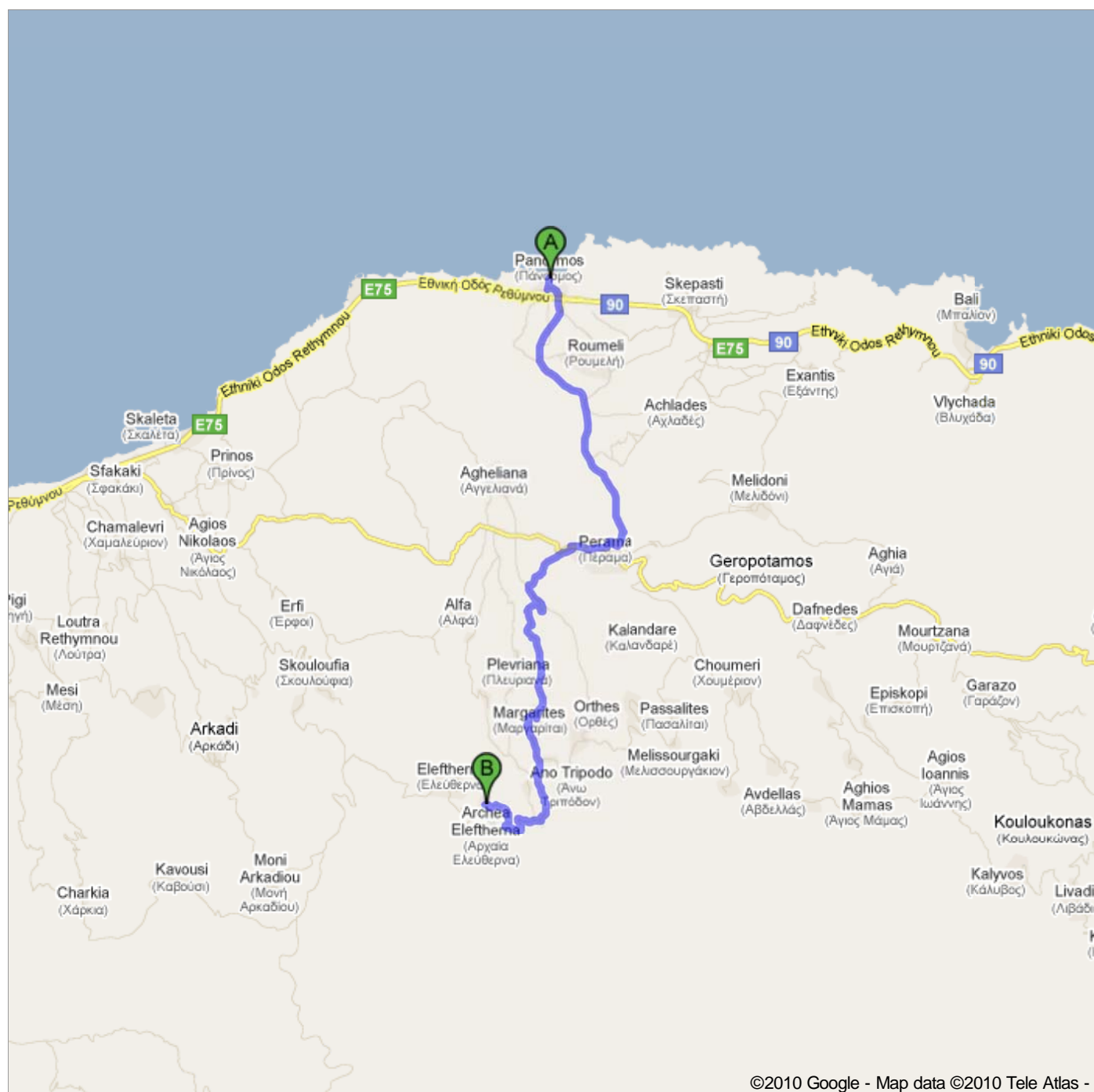



Directions to Archea Eleftherna, Arkadi, Greece









16.4 km – about 22 mins

bestcars-rental.gr | Rethymno Crete | Tel:30-2834051505 |

Mobile:30-6974306421



 Panormo, Geropotamos 74052, Greece

- | | | |
|---|--|----------------------------|
| | 1. Head south | go 200 m
total 200 m |
|  | 2. Turn left toward Pros Panormo/Προς Πάνορμο | go 42 m
total 250 m |
|  | 3. Take the 1st right onto Pros Panormo/Προς Πάνορμο | go 240 m
total 500 m |
| | 4. Continue onto Panormou-Peramatos/Πανόρμου-Περάματος
About 3 mins | go 2.8 km
total 3.3 km |
| | 5. Continue straight to stay on Panormou-Peramatos/Πανόρμου-Περάματος
About 3 mins | go 3.1 km
total 6.4 km |
|  | 6. Turn right at Peramatos-Dafnedon/Περάματος-Δαφνέδων | go 300 m
total 6.7 km |
|  | 7. Take the 1st right onto Palaia Ethniki Odos Rethymnou-Irakleiou/Παλαιά Εθνική Οδός Ρεθύμνου-Ηρακλείου
About 1 min | go 750 m
total 7.4 km |
|  | 8. Turn left
About 1 min | go 56 m
total 7.5 km |
|  | 9. Take the 1st right
About 2 mins | go 1.3 km
total 8.8 km |
|  | 10. Slight left toward Choumeriou-Monis Arkadiou/Χουμερίου-Μονής Αρκαδίου
About 6 mins | go 4.5 km
total 13.3 km |
|  | 11. Slight right at Choumeriou-Monis Arkadiou/Χουμερίου-Μονής Αρκαδίου
About 3 mins | go 3.1 km
total 16.4 km |

 Archea Eleftherna, Arkadi, Greece

These directions are for planning purposes only. You may find that construction projects, traffic, weather, or other events may cause conditions to differ from the map results, and you should plan your route accordingly. You must obey all signs or notices regarding your route.

Map data ©2010 Tele Atlas