

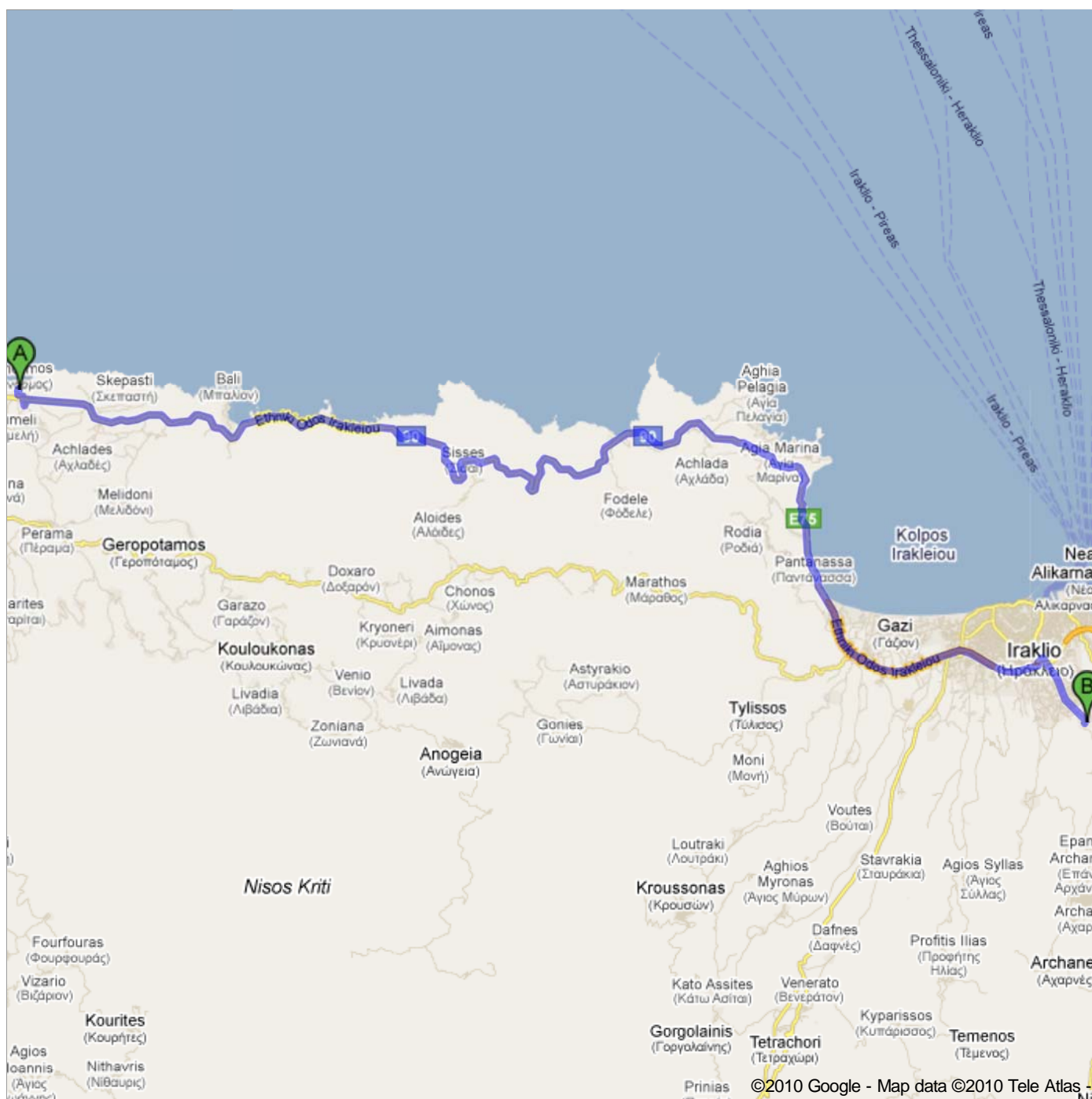



Directions to Knossos, Heraklion, Greece







60.6 km – about 1 hour 5 mins


bestcars-rental.gr | Rethymno Crete | Tel:30-2834051505 |

Mobile:30-6974306421



 Panormo, Geropotamos 74052, Greece

	1. Head south	go 200 m total 200 m
	2. Turn left toward Pros Panormo/Προς Πάνορμο	go 42 m total 250 m
	3. Take the 1st right onto Pros Panormo/Προς Πάνορμο	go 240 m total 500 m
	4. Continue onto Panormou-Peramatos/Πανόρμου-Περάματος	go 350 m total 850 m
	5. Turn left onto the ramp to Ethniki Odos Rethymnou/Εθνική Οδός Ρεθύμνου/Route 90/E75	go 17 m total 850 m
	6. Keep left at the fork to continue toward Ethniki Odos Rethymnou/Εθνική Οδός Ρεθύμνου/Route 90/E75 and merge onto Ethniki Odos Rethymnou/Εθνική Οδός Ρεθύμνου/Route 90/E75 Continue to follow Route 90/E75 About 56 mins	go 56.1 km total 57.0 km
	7. Turn left at Leoforos Papanastasiou/Λεωφόρος Παπαναστασίου/Route 90/E75 Continue to follow Route 90/E75	go 400 m total 57.4 km
	8. Turn right at Leoforos Knosou/Λεωφόρος Κνωσού About 1 min	go 350 m total 57.7 km
	9. Continue onto Knosou/Κνωσού About 4 mins	go 2.4 km total 60.1 km
	10. Continue onto Archanon-Knossou/Αρχάνων-Κνωσού About 1 min	go 550 m total 60.6 km

 Knossos, Heraklion, Greece

These directions are for planning purposes only. You may find that construction projects, traffic, weather, or other events may cause conditions to differ from the map results, and you should plan your route accordingly. You must obey all signs or notices regarding your route.

Map data ©2010 Tele Atlas