

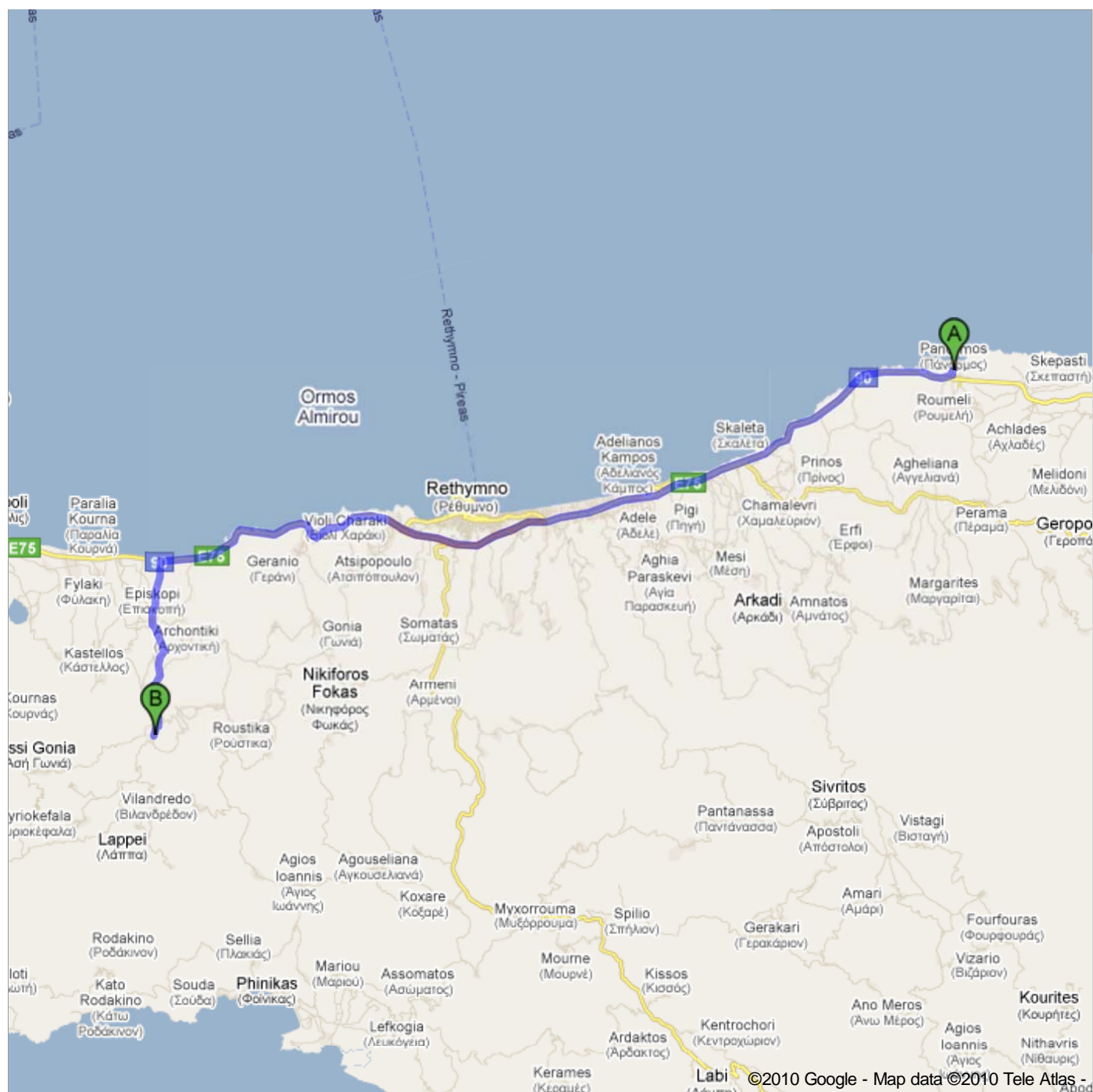



Directions to Argyroupoli, Lappei, Greece









43.7 km – about 47 mins


bestcars-rental.gr | Rethymno Crete | Tel:30-2834051505 |

Mobile:30-6974306421



 Panormo, Geropotamos 74052, Greece

- | | | |
|--|--|-----------------------------|
| | 1. Head south | go 200 m
total 200 m |
|  | 2. Turn right toward Ethniki Odos Rethymnou/Εθνική Οδός Ρεθύμνου/Route 90/E75
About 2 mins | go 1.2 km
total 1.4 km |
|  | 3. Sharp left toward Ethniki Odos Rethymnou/Εθνική Οδός Ρεθύμνου/Route 90/E75 | go 110 m
total 1.5 km |
|  | 4. Turn right at Ethniki Odos Rethymnou/Εθνική Οδός Ρεθύμνου/Route 90/E75
About 34 mins | go 34.0 km
total 35.6 km |
|  | 5. Turn left at Episkopis-Argyroupoleos/Επισκοπής-Αργυρουπόλεως (signs for Ασή Γωνιά/Asi Gonia) | go 28 m
total 35.6 km |
|  | 6. Turn right to stay on Episkopis-Argyroupoleos/Επισκοπής-Αργυρουπόλεως
About 2 mins | go 2.0 km
total 37.6 km |
|  | 7. Slight right to stay on Episkopis-Argyroupoleos/Επισκοπής-Αργυρουπόλεως
About 1 min | go 800 m
total 38.4 km |
|  | 8. Slight left at Palaia Ethniki Odos Chanion-Rethymnou/Παλαιά Εθνική Οδός Χανίων-Ρεθύμνου
About 1 min | go 400 m
total 38.9 km |
| | 9. Continue onto Episkopis-Argyroupoleos/Επισκοπής-Αργυρουπόλεως
About 1 min | go 1.2 km
total 40.0 km |
|  | 10. Slight left to stay on Episkopis-Argyroupoleos/Επισκοπής-Αργυρουπόλεως
About 4 mins | go 3.7 km
total 43.7 km |

 Argyroupoli, Lappei, Greece

These directions are for planning purposes only. You may find that construction projects, traffic, weather, or other events may cause conditions to differ from the map results, and you should plan your route accordingly. You must obey all signs or notices regarding your route.

Map data ©2010 Tele Atlas