

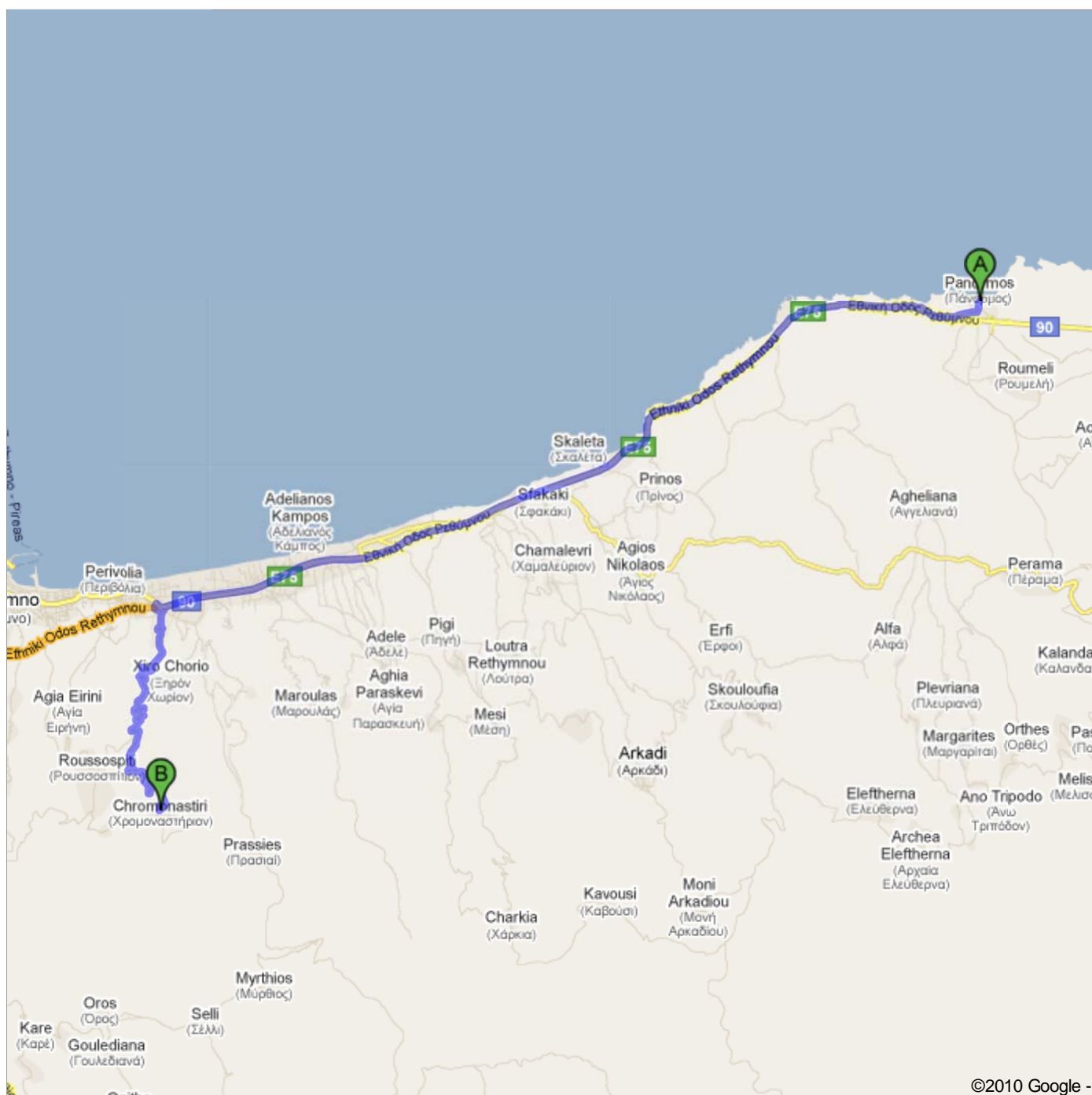



Directions to Chromonastiri, Rethymno, Greece











26.5 km – about 32 mins


bestcars-rental.gr | Rethymno Crete | Tel:30-2834051505 |

Mobile:30-6974306421



 Panormo, Geropotamos 74052, Greece

- | | | |
|--|---|-----------------------------|
| | 1. Head south | go 200 m
total 200 m |
|  | 2. Turn right toward Ethniki Odos Rethymnou/Εθνική Οδός Ρεθύμνου/Route 90/E75
About 2 mins | go 1.2 km
total 1.4 km |
|  | 3. Sharp left toward Ethniki Odos Rethymnou/Εθνική Οδός Ρεθύμνου/Route 90/E75 | go 110 m
total 1.5 km |
|  | 4. Turn right at Ethniki Odos Rethymnou/Εθνική Οδός Ρεθύμνου/Route 90/E75
About 17 mins | go 17.0 km
total 18.6 km |
|  | 5. Slight right at Patriarchou Athinagora/Πατριάρχου Αθηναγόρα/Route 90/E75 (signs for Αμάρι/Amari/Ρέθυμνο/Rethymno/Μισίρια/Misiria) | go 130 m
total 18.7 km |
|  | 6. Take the 2nd left onto Komvos Perivolion/Κόμβος Περιβολίων | go 200 m
total 18.9 km |
|  | 7. Slight right to stay on Komvos Perivolion/Κόμβος Περιβολίων | go 74 m
total 19.0 km |
|  | 8. Turn right at Rethymnou-Zarou/Ρεθύμνου-Ζαρού
About 8 mins | go 5.8 km
total 24.8 km |
|  | 9. Turn left
About 2 mins | go 1.4 km
total 26.3 km |
|  | 10. Turn right | go 150 m
total 26.4 km |
|  | 11. Take the 1st left | go 77 m
total 26.5 km |

 Chromonastiri, Rethymno, Greece

These directions are for planning purposes only. You may find that construction projects, traffic, weather, or other events may cause conditions to differ from the map results, and you should plan your route accordingly. You must obey all signs or notices regarding your route.

Map data ©2010 Tele Atlas