




 Panormo, Geropotamos 74052, Greece

- | | | |
|---|--|-----------------------------|
| | 1. Head south | go 200 m
total 200 m |
|  | 2. Turn right toward Ethniki Odos Rethymnou/Εθνική Οδός Ρεθύμνου/Route 90/E75
About 2 mins | go 1.2 km
total 1.4 km |
|  | 3. Sharp left toward Ethniki Odos Rethymnou/Εθνική Οδός Ρεθύμνου/Route 90/E75 | go 110 m
total 1.5 km |
|  | 4. Turn right at Ethniki Odos Rethymnou/Εθνική Οδός Ρεθύμνου/Route 90/E75
Continue to follow Route 90/E75
About 39 mins | go 38.2 km
total 39.7 km |
|  | 5. Turn left at Ethniki Odos Rethymnou/Εθνική Οδός Ρεθύμνου
About 1 min | go 500 m
total 40.2 km |
|  | 6. Turn right at Palaia Ethniki Odos Chanion-Rethymnou/Παλαιά Εθνική Οδός Χανίων-Ρεθύμνου
About 1 min | go 500 m
total 40.7 km |
|  | 7. Take the 1st left onto Asproulionon-Kavallou/Ασπρουλιανών-Καβάλλου
About 1 min | go 700 m
total 41.4 km |
|  | 8. Take the 1st right to stay on Asproulionon-Kavallou/Ασπρουλιανών-Καβάλλου
About 1 min | go 950 m
total 42.3 km |
|  | 9. Turn left to stay on Asproulionon-Kavallou/Ασπρουλιανών-Καβάλλου | go 400 m
total 42.7 km |
|  | 10. Slight right
Destination will be on the left | go 230 m
total 42.9 km |

 Límni Kourná

These directions are for planning purposes only. You may find that construction projects, traffic, weather, or other events may cause conditions to differ from the map results, and you should plan your route accordingly. You must obey all signs or notices regarding your route.

Map data ©2010 Tele Atlas