

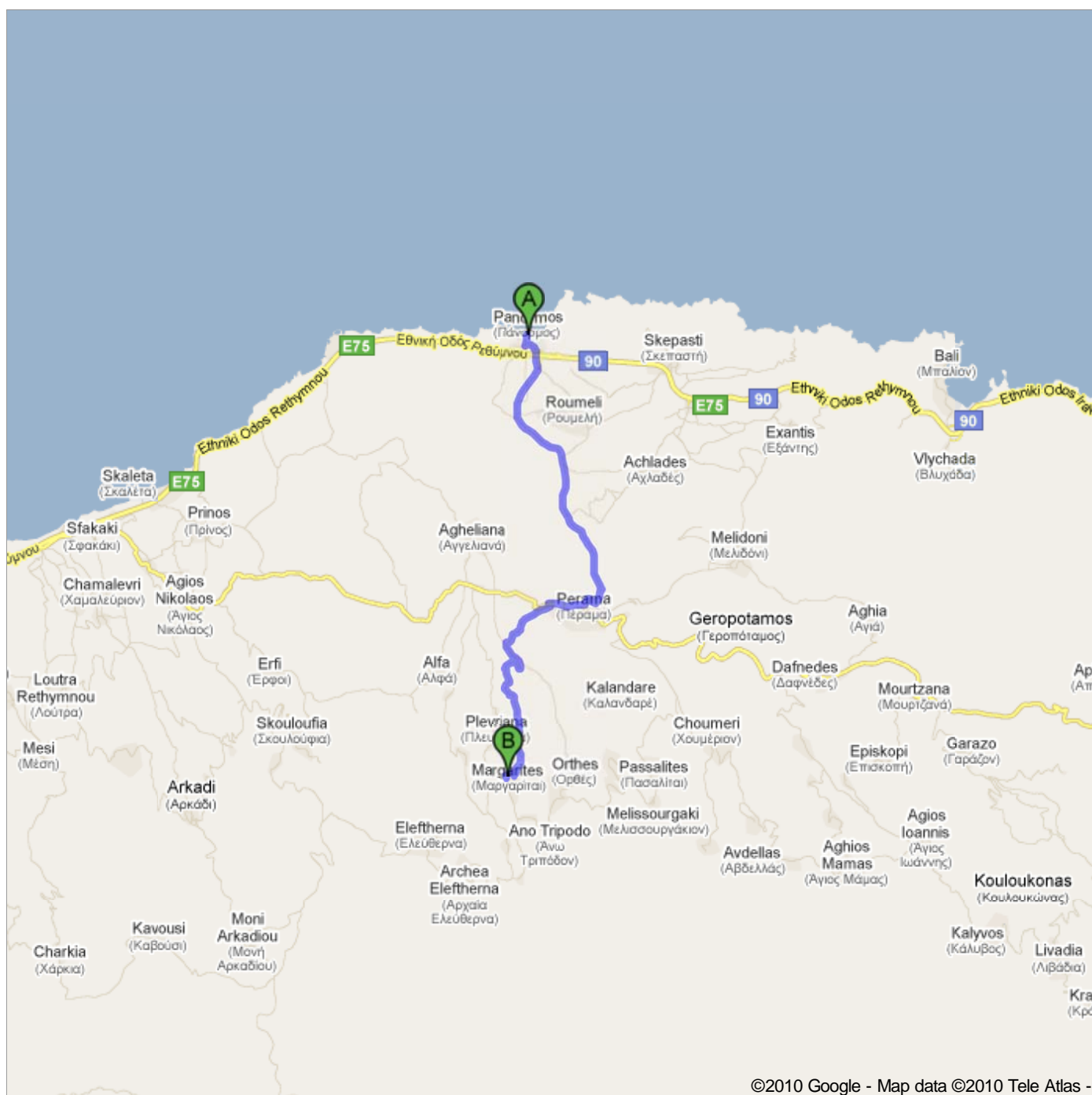



Directions to Margarites, Geropotamos, Greece








12.4 km – about 17 mins


bestcars-rental.gr | Rethymno Crete | Tel:30-2834051505 |

Mobile:30-6974306421



 Panormo, Geropotamos 74052, Greece

	1. Head south	go 200 m total 200 m
	2. Turn left toward Pros Panormo/Προς Πάνορμο	go 42 m total 250 m
	3. Take the 1st right onto Pros Panormo/Προς Πάνορμο	go 240 m total 500 m
	4. Continue onto Panormou-Peramatos/Πανόρμου-Περάματος About 3 mins	go 2.8 km total 3.3 km
	5. Continue straight to stay on Panormou-Peramatos/Πανόρμου-Περάματος About 3 mins	go 3.1 km total 6.4 km
	6. Turn right at Peramatos-Dafnedon/Περάματος-Δαφνέδων	go 300 m total 6.7 km
	7. Take the 1st right onto Palaia Ethniki Odos Rethymnou-Irakleiou/Παλαιά Εθνική Οδός Ρεθύμνου-Ηρακλείου About 1 min	go 750 m total 7.4 km
	8. Turn left About 1 min	go 56 m total 7.5 km
	9. Take the 1st right About 2 mins	go 1.3 km total 8.8 km
	10. Slight left About 5 mins	go 3.6 km total 12.4 km

 Margarites, Geropotamos, Greece

These directions are for planning purposes only. You may find that construction projects, traffic, weather, or other events may cause conditions to differ from the map results, and you should plan your route accordingly. You must obey all signs or notices regarding your route.

Map data ©2010 Tele Atlas