

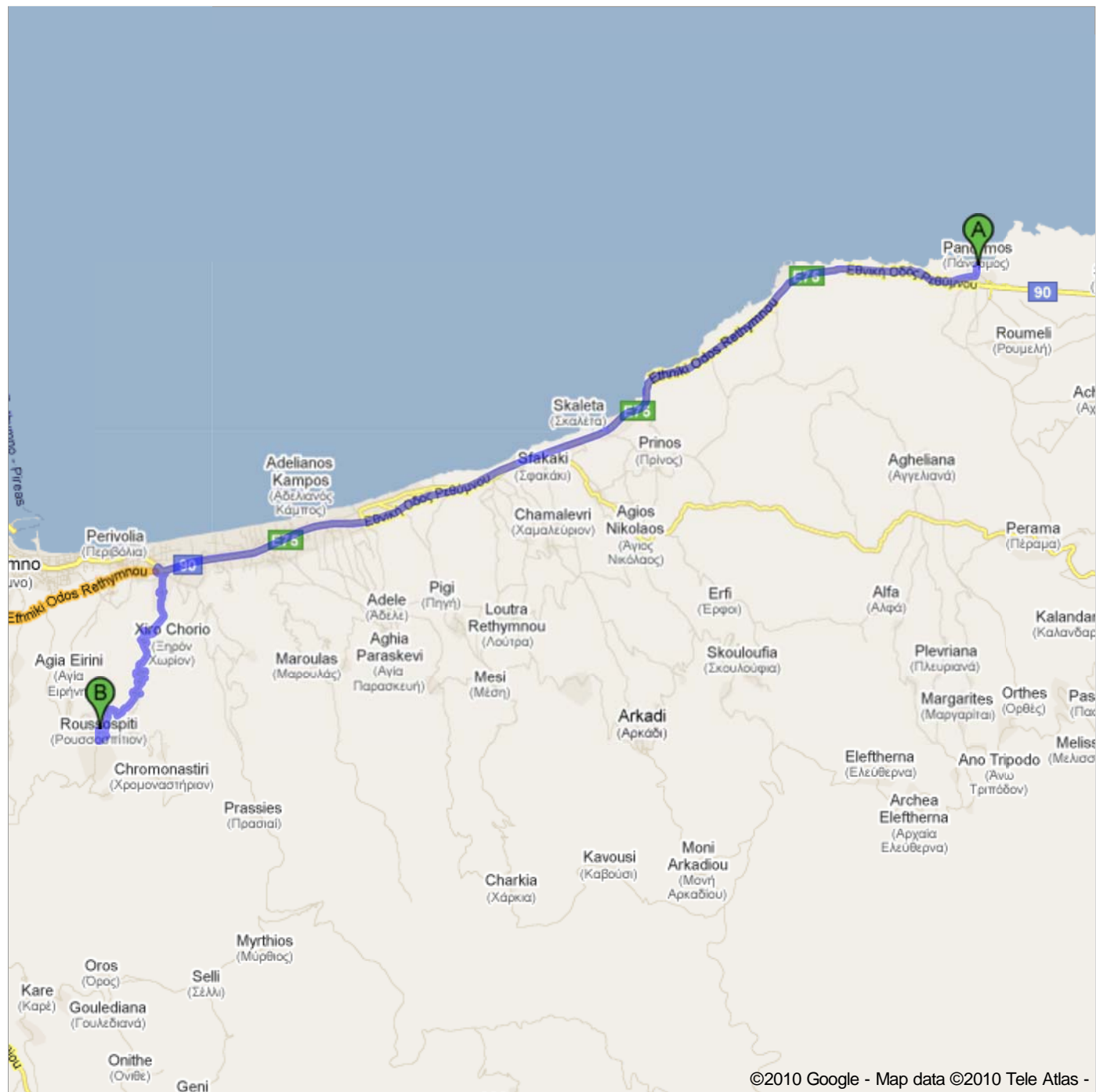



Directions to Roussospiti, Rethymno, Greece

25.1 km – about 30 mins



bestcars-rental.gr | Rethymno Crete | Tel:30-2834051505 |





Mobile:30-6974306421






 Panormo, Geropotamos 74052, Greece


1. Head **south** go 200 m
total 200 m

-  2. Turn right toward **Ethniki Odos Rethymnou/Εθνική Οδός Ρεθύμνου/Route 90/E75** go 1.2 km
total 1.4 km
About 2 mins
-  3. Sharp left toward **Ethniki Odos Rethymnou/Εθνική Οδός Ρεθύμνου/Route 90/E75** go 110 m
total 1.5 km

-  4. Turn right at **Ethniki Odos Rethymnou/Εθνική Οδός Ρεθύμνου/Route 90/E75** go 17.0 km
total 18.6 km
About 17 mins
-  5. Slight right at **Patriarchou Athinagora/Πατριάρχου Αθηναγόρα/Route 90/E75** (signs for **Αμάρι/Amari/Ρέθυμνο/Rethymno/Μισίρια/Misiria**) go 130 m
total 18.7 km
-  6. Take the 2nd left onto **Komvos Perivolion/Κόμβος Περιβολίων** go 200 m
total 18.9 km
-  7. Slight right to stay on **Komvos Perivolion/Κόμβος Περιβολίων** go 74 m
total 19.0 km

-  8. Turn right at **Rethymnou-Zarou/Ρεθύμνου-Ζαρού** go 4.2 km
total 23.2 km
About 6 mins
-  9. Turn right go 1.6 km
total 24.9 km
About 2 mins

-  10. Take the 1st right go 250 m
total 25.1 km

 Roussospiti, Rethymno, Greece

These directions are for planning purposes only. You may find that construction projects, traffic, weather, or other events may cause conditions to differ from the map results, and you should plan your route accordingly. You must obey all signs or notices regarding your route.

Map data ©2010 Tele Atlas