

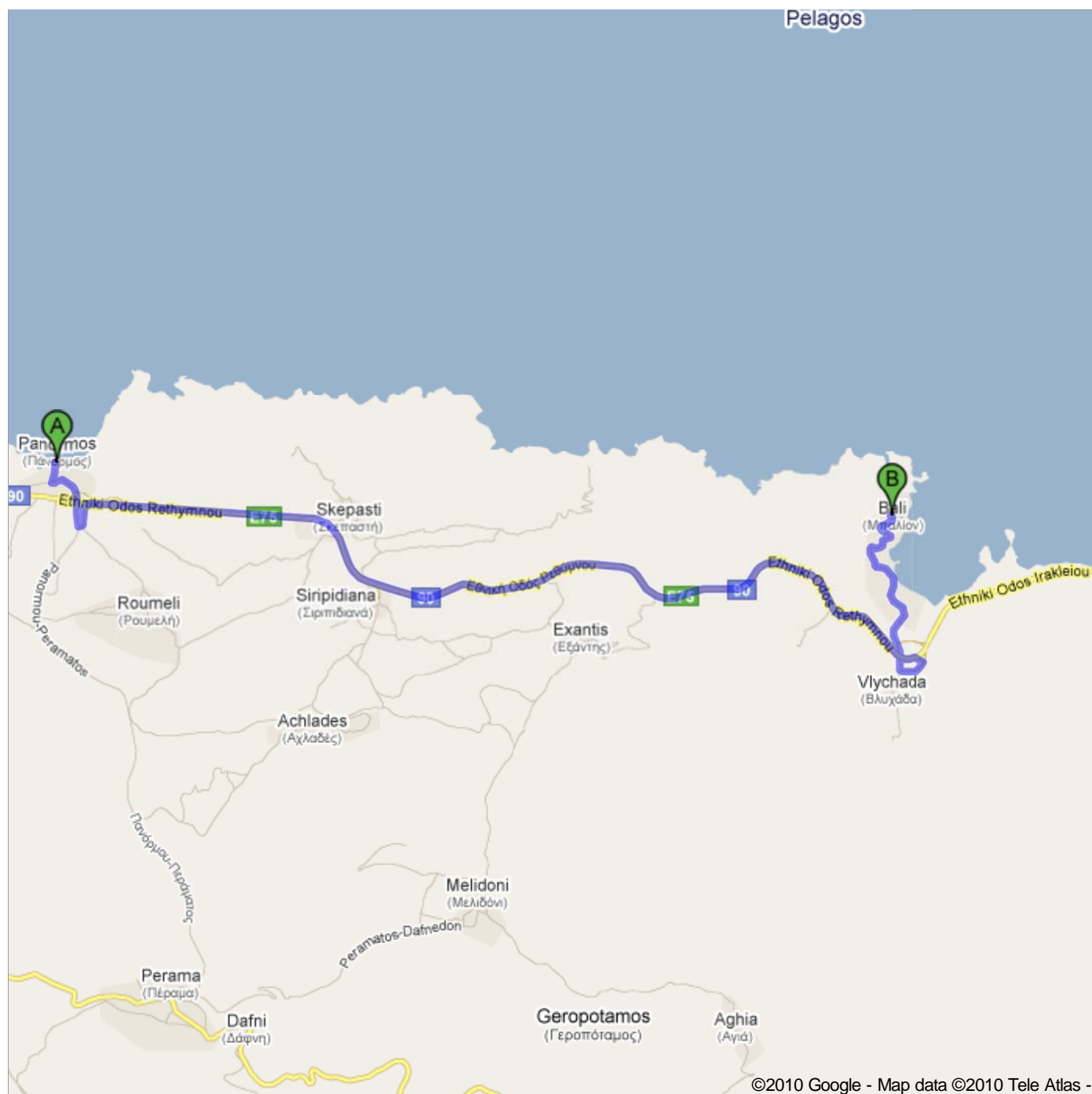



### Directions to Bali, Geropotamos, Greece








12.9 km – about 13 mins


bestcars-rental.gr | Rethymno Crete | Tel:30-2834051505 |

Mobile:30-6974306421



 Panormo, Geropotamos 74052, Greece

1. Head **south** go 200 m  
total 200 m
-  2. Turn left toward **Pros Panormo/Προς Πάνορμιο** go 42 m  
total 250 m
-  3. Take the 1st right onto **Pros Panormo/Προς Πάνορμιο** go 240 m  
total 500 m
4. Continue onto **Panormou-Peramatos/Πανόρμου-Περάματος** go 350 m  
total 850 m
-  5. Turn left onto the ramp to **Εθνική Οδός Ρεθύμνου/Route 90/E75** go 17 m  
total 850 m
-  6. Keep left at the fork to continue toward **Εθνική Οδός Ρεθύμνου/Route 90/E75** and merge onto **Εθνική Οδός Ρεθύμνου/Route 90/E75** go 9.6 km  
total 10.5 km  
About 8 mins
-  7. Take the exit go 94 m  
total 10.6 km
-  8. Keep right at the fork go 270 m  
total 10.9 km
-  9. Turn right go 2.0 km  
total 12.9 km  
About 3 mins

 Bali, Geropotamos, Greece

These directions are for planning purposes only. You may find that construction projects, traffic, weather, or other events may cause conditions to differ from the map results, and you should plan your route accordingly. You must obey all signs or notices regarding your route.

Map data ©2010 Tele Atlas