

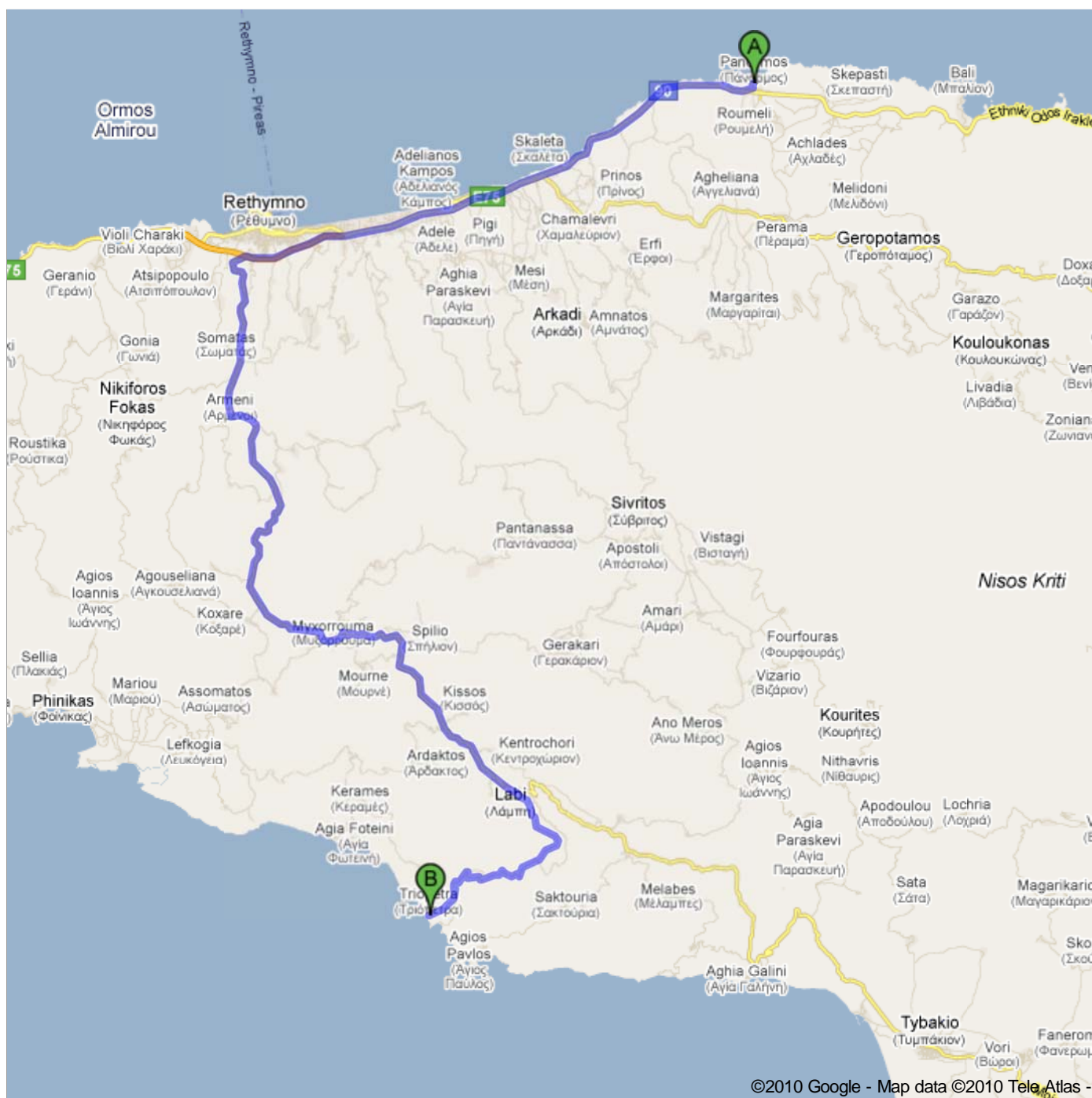



Directions to Triopetra, Lampi, Greece

66.3 km – about 1 hour 8 mins


bestcars-rental.gr | Rethymno Crete | Tel:30-2834051505 |

Mobile:30-6974306421



 Panormo, Geropotamos 74052, Greece

- | | | |
|--|--|-----------------------------|
| | 1. Head south | go 200 m
total 200 m |
|  | 2. Turn right toward Ethniki Odos Rethymnou/Εθνική Οδός Ρεθύμνου/Route 90/E75
About 2 mins | go 1.2 km
total 1.4 km |
|  | 3. Sharp left toward Ethniki Odos Rethymnou/Εθνική Οδός Ρεθύμνου/Route 90/E75 | go 110 m
total 1.5 km |
|  | 4. Turn right at Ethniki Odos Rethymnou/Εθνική Οδός Ρεθύμνου/Route 90/E75
About 21 mins | go 21.0 km
total 22.5 km |
|  | 5. Take exit Τυπρακι-Τυμπάκι toward ΣΠΗΛΙ/SPILI/ΡΕΘΥΜΝΟ/Rethymno | go 270 m
total 22.8 km |
|  | 6. Turn left at Komvos Rethymnou/Κόμβος Ρεθύμνου
About 1 min | go 60 m
total 22.8 km |
| | 7. Continue onto Rethymnou-Spiliou/Ρεθύμνου-Σπηλίου
About 20 mins | go 23.5 km
total 46.3 km |
| | 8. Continue onto Rethymnou-Agias Galinis/Ρεθύμνου-Αγίας Γαλήνης
About 7 mins | go 8.5 km
total 54.8 km |
|  | 9. Slight right
About 9 mins | go 6.6 km
total 61.4 km |
|  | 10. Turn left
About 2 mins | go 1.4 km
total 62.8 km |
|  | 11. Turn left
About 5 mins | go 3.6 km
total 66.3 km |

 Triopetra, Lampi, Greece

These directions are for planning purposes only. You may find that construction projects, traffic, weather, or other events may cause conditions to differ from the map results, and you should plan your route accordingly. You must obey all signs or notices regarding your route.

Map data ©2010 Tele Atlas