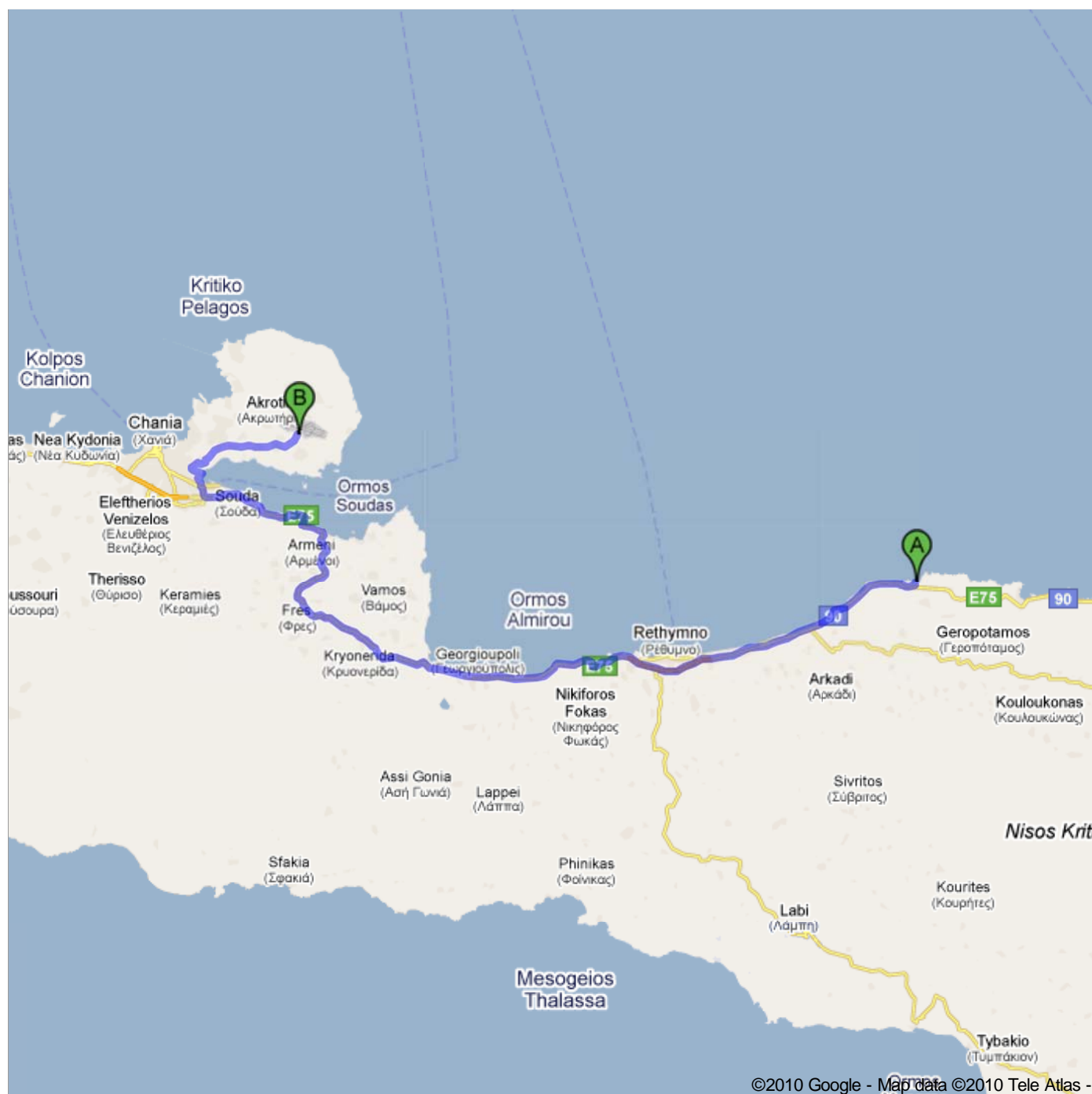















Directions to Chania International Airport (CHQ), Akrotiri 73100, Greece
87.6 km – about 1 hour 33 mins
bestcars-rental.gr | Rethymno Crete | Tel:30-2834051505 |
Mobile:30-6974306421



©2010 Google - Map data ©2010 Tele Atlas -

 Panormo, Geropotamos 74052, Greece

- | | | |
|---|---|-----------------------------|
| | 1. Head south | go 200 m
total 200 m |
|  | 2. Turn right toward Ethniki Odos Rethymnou/Εθνική Οδός Ρεθύμνου/Route 90/E75
About 2 mins | go 1.2 km
total 1.4 km |
|  | 3. Sharp left toward Ethniki Odos Rethymnou/Εθνική Οδός Ρεθύμνου/Route 90/E75 | go 110 m
total 1.5 km |
|  | 4. Turn right at Ethniki Odos Rethymnou/Εθνική Οδός Ρεθύμνου/Route 90/E75
Continue to follow Route 90/E75
About 1 hour 10 mins | go 72.6 km
total 74.2 km |
|  | 5. Take the ramp to Χανιά/Chania | go 280 m
total 74.5 km |
| | 6. Merge onto Komvos Soudas/Κόμβος Σούδας/Route 90/E75
About 1 min | go 600 m
total 75.1 km |
|  | 7. Turn left at Leoforos Konstantinou Karamanli/Soudas/Λεωφόρος Κωνσταντίνου Καραμανλή/Σούδας/Route 90/E75 | go 100 m
total 75.2 km |
|  | 8. Take the 1st right onto Soudas-Pithariou/Σούδας-Πιθαριού | go 69 m
total 75.2 km |
|  | 9. Take the 1st left to stay on Soudas-Pithariou/Σούδας-Πιθαριού | go 300 m
total 75.6 km |
|  | 10. Turn left to stay on Soudas-Pithariou/Σούδας-Πιθαριού
About 8 mins | go 5.4 km
total 80.9 km |
| | 11. Continue onto Chanion-Aerodromiou/Χανίων-Αεροδρομίου
About 4 mins | go 2.7 km
total 83.6 km |
|  | 12. Slight left to stay on Chanion-Aerodromiou/Χανίων-Αεροδρομίου
About 6 mins | go 3.9 km
total 87.6 km |

 Chania International Airport (CHQ), Akrotiri 73100, Greece

These directions are for planning purposes only. You may find that construction projects, traffic, weather, or other events may cause conditions to differ from the map results, and you should plan your route accordingly. You must obey all signs or notices regarding your route.

Map data ©2010 Tele Atlas