

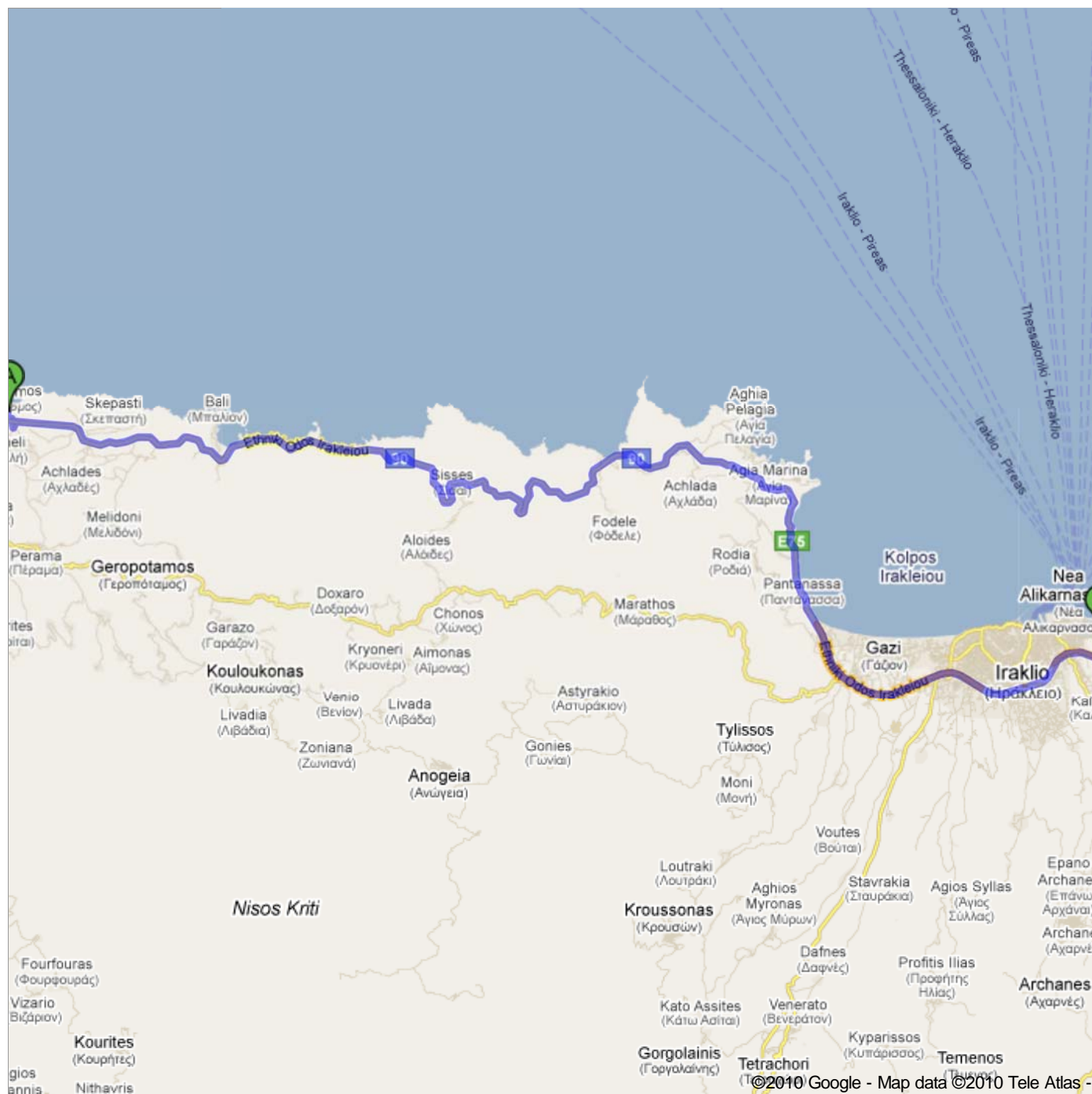



Directions to Heraklion International Airport (HER), Nea Alikarnassos 71601, Greece







62.2 km – about 1 hour 6 mins


bestcars-rental.gr | Rethymno Crete | Tel:30-2834051505 |

Mobile:30-6974306421



 Panormo, Geropotamos 74052, Greece

1. Head **south** go 200 m
total 200 m
-  2. Turn left toward **Pros Panormo/Προς Πάνορμo** go 42 m
total 250 m
-  3. Take the 1st right onto **Pros Panormo/Προς Πάνορμo** go 240 m
total 500 m
4. Continue onto **Panormou-Peramatos/Πανόρμου-Περάματος** go 350 m
total 850 m
-  5. Turn left onto the ramp to **Ethniki Odos Rethymnou/Εθνική Οδός Ρεθύμνου/Route 90/E75** go 17 m
total 850 m
-  6. Keep left at the fork to continue toward **Ethniki Odos Rethymnou/Εθνική Οδός Ρεθύμνου/Route 90/E75** and merge onto **Ethniki Odos Rethymnou/Εθνική Οδός Ρεθύμνου/Route 90/E75**
Continue to follow Route 90/E75
About 1 hour 2 mins go 59.9 km
total 60.7 km
-  7. Exit onto **Komvos Aerodromiou/Κόμβος Αεροδρομίου** go 600 m
total 61.3 km
8. Continue onto **Leoforos G. Senetaki/Λεωφόρος Γ. Σενετάκη** go 500 m
total 61.8 km
-  9. Turn left at **Leoforos Ikarou/Λεωφόρος Ικάρου**
About 1 min go 350 m
total 62.2 km

 Heraklion International Airport (HER), Nea Alikarnassos 71601, Greece

These directions are for planning purposes only. You may find that construction projects, traffic, weather, or other events may cause conditions to differ from the map results, and you should plan your route accordingly. You must obey all signs or notices regarding your route.

Map data ©2010 Tele Atlas