

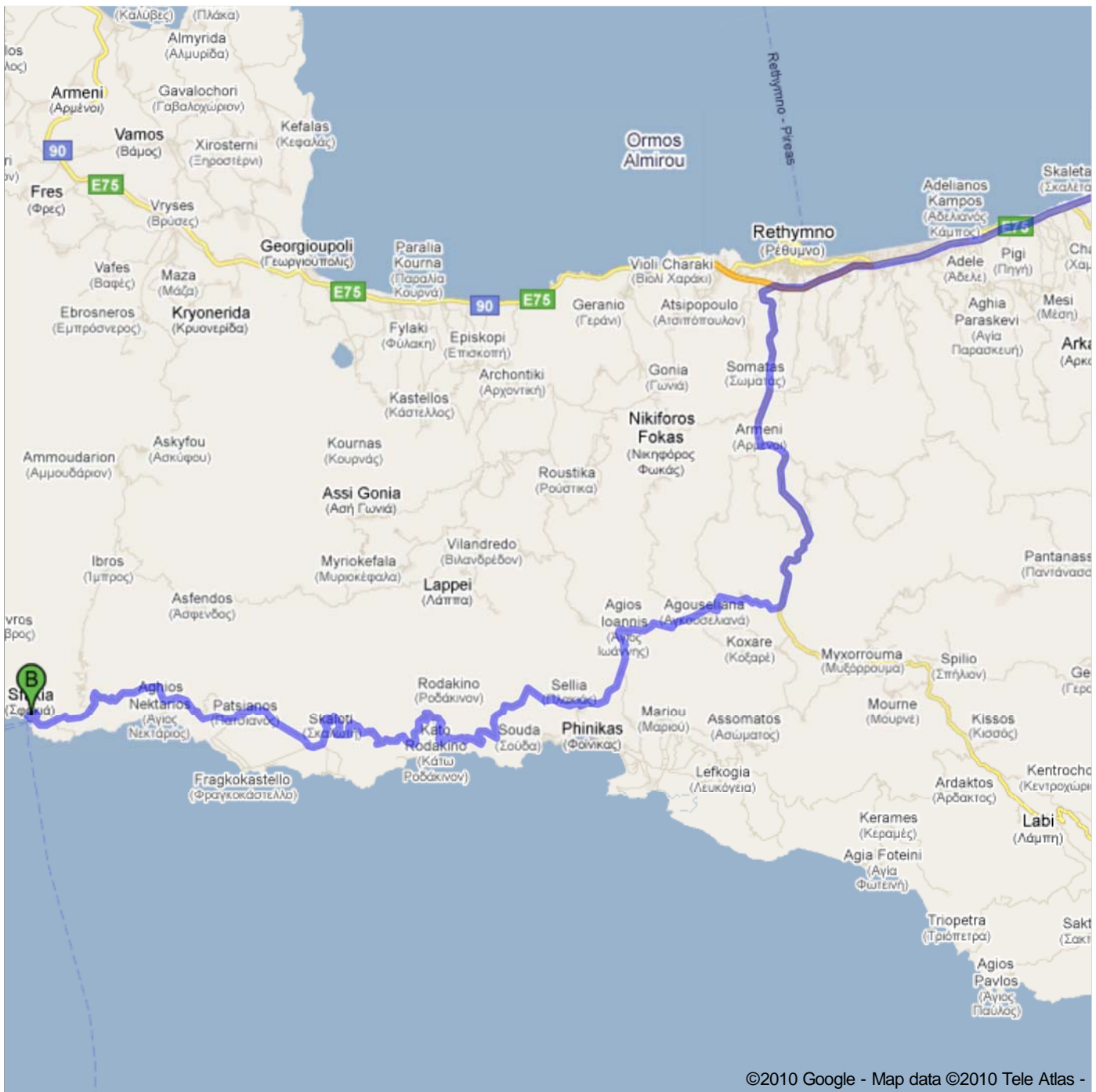


Directions to Sfakia, Greece


87.9 km – about 1 hour 40 mins

bestcars-rental.gr | Rethymno Crete | Tel:30-2834051505 |


Mobile:30-6974306421



©2010 Google - Map data ©2010 Tele Atlas -

 Panormo, Geropotamos 74052, Greece

1. Head **south** go 200 m
total 200 m
-  2. Turn right toward **Ethniki Odos Rethymnou/Εθνική Οδός Ρεθύμνου/Route 90/E75** go 1.2 km
total 1.4 km
About 2 mins
-  3. Sharp left toward **Ethniki Odos Rethymnou/Εθνική Οδός Ρεθύμνου/Route 90/E75** go 110 m
total 1.5 km
-  4. Turn right at **Ethniki Odos Rethymnou/Εθνική Οδός Ρεθύμνου/Route 90/E75** go 21.0 km
total 22.5 km
About 21 mins
-  5. Take exit **Τυρπaki-Τυμπάκι** toward **ΣΠΗΛΙ/SPILI/ΡΕΘΥΜΝΟ/Rethymno** go 270 m
total 22.8 km
-  6. Turn left at **Komvos Rethymnou/Κόμβος Ρεθύμνου** go 60 m
total 22.8 km
About 1 min
7. Continue onto **Rethymnou-Spiliou/Ρεθύμνου-Σπηλίου** go 15.8 km
total 38.6 km
About 14 mins
-  8. Slight right at **Pros Agio Vasileio/Προς Άγιο Βασίλειο** go 1.8 km
total 40.4 km
About 2 mins
9. Slight left at **Agiou Ioanni-Agiou Vasileiou/Αγίου Ιωάννη-Αγίου Βασιλείου** go 6.1 km
total 46.5 km
About 8 mins
10. Continue onto **Agiou Ioanni-Roustikon/Αγίου Ιωάννη-Ρουστικών** go 600 m
total 47.1 km
About 1 min
-  11. Slight right at **Agiou Ioanni-Myrthiou/Αγίου Ιωάννη-Μυρθίου** go 1.8 km
total 48.8 km
About 2 mins
-  12. Slight right at **Sfakion-Plakia/Σφακίων-Πλακιά** go 2.5 km
total 51.3 km
About 3 mins
-  13. Turn right to stay on **Sfakion-Plakia/Σφακίων-Πλακιά** go 9.9 km
total 61.2 km
About 10 mins
-  14. Slight left to stay on **Sfakion-Plakia/Σφακίων-Πλακιά** go 15.1 km
total 76.3 km
About 20 mins
-  15. Slight right to stay on **Sfakion-Plakia/Σφακίων-Πλακιά** go 8.1 km
total 84.3 km
About 11 mins
-  16. Turn left at **Sfakion-Vrysson/Σφακίων-Βρυσσών** go 3.4 km
total 87.7 km
About 5 mins
17. Slight left to stay on **Sfakion-Vrysson/Σφακίων-Βρυσσών** go 200 m
total 87.9 km
About 1 min
-  18. Turn left go 30 m
total 87.9 km

 Sfakia, Greece

These directions are for planning purposes only. You may find that construction projects, traffic, weather, or other events may cause conditions to differ from the map results, and you should plan your route accordingly. You must obey all signs or notices regarding your route.

Map data ©2010 Tele Atlas